

New!

Pay-By-Space Parking

Starting June 15, Pay-By-Space parking will be in place around the Farmers' Market. You can use coins, your cell phone, or credit card to pay for parking.

A Pay-By-Space parking system uses numbers assigned to each parking space, which are located on a post. When you park your vehicle in one of these spaces, note the stall number, then proceed to a parking pay station and purchase parking time. (If using use your cell phone, just follow the instructions on the post.) A benefit of this system is that you don't have to return to your vehicle to display the receipt on your dash. **You just pay and go!**

Instructions:

1. Park your vehicle and note the stall number located on the post.
2. Find a parking pay station (see map inside for locations).
3. Press the "OK" button to activate the parking pay station.
4. Enter your space number and press "OK".
5. Press #1 "Purchase A Ticket" (Press #2 if you want to add more time to your previously purchased ticket that still has valid time).
6. Depositing coins, or paying by credit card, will display expiry time of the parking stall.
7. Press "OK" button after desired time has been reached (Maximum 2 hour parking)
8. Lift receipt gate and retrieve your receipt.
9. Take receipt with you, no need to display on dash.

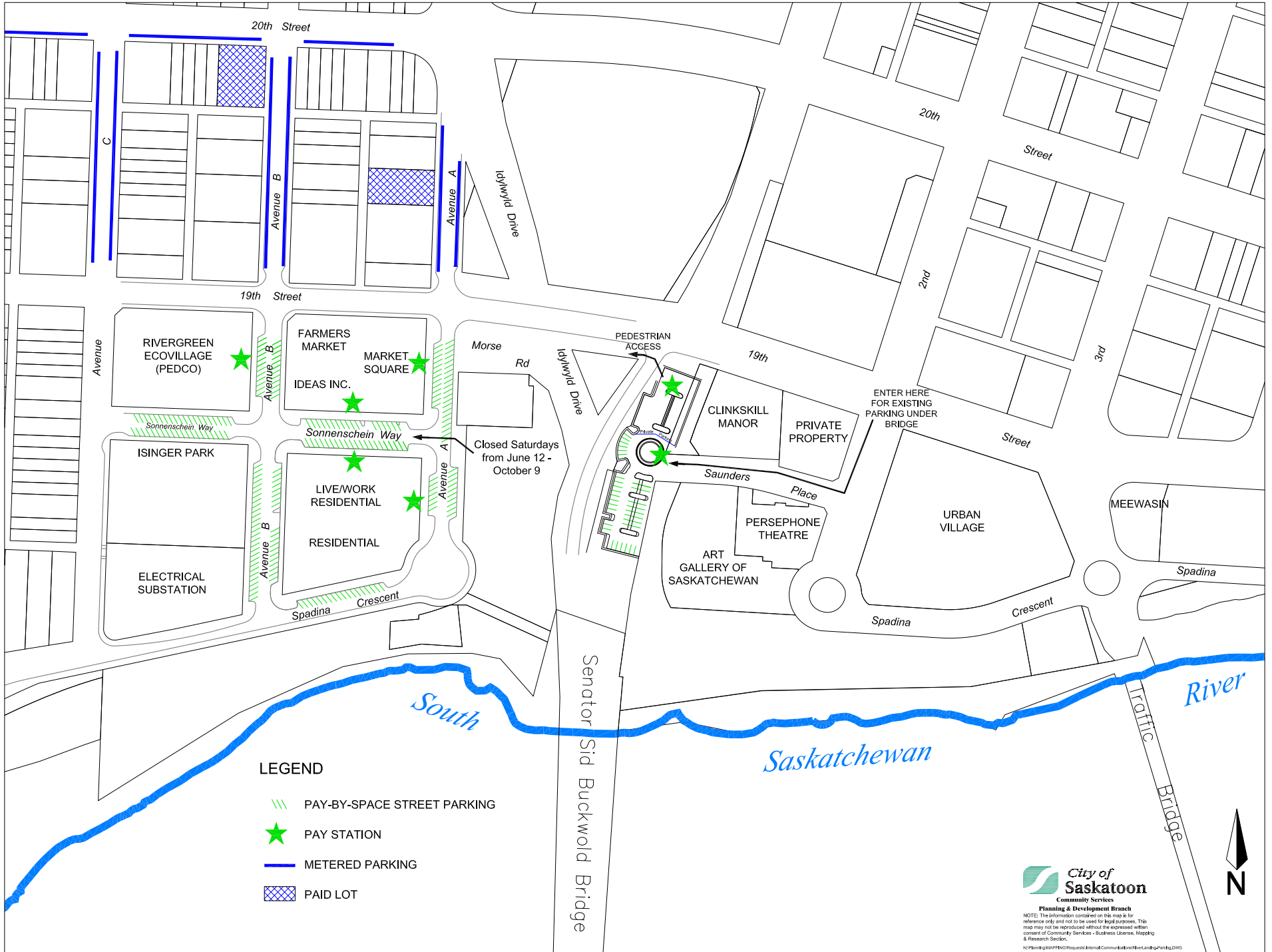


Parking Updates at River Landing





Look inside for:

- a map showing available parking at River Landing
- instructions on how to use the new Pay-By-Space Parking System
- Note: Sonnenschein Way between Avenues A and B will be closed on Saturdays from June 12 - October 9 for the Farmers' Market and International Market vendors

PARKING AT RIVER LANDING



LEGEND

-  PAY-BY-SPACE STREET PARKING
-  PAY STATION
-  METERED PARKING
-  PAID LOT



City of Saskatoon
 Community Services
 Planning & Development Branch
 NOTE: The information contained on this map is for reference only and not to be used for legal purposes. This map may not be reproduced without the expressed written consent of Community Services - Business Liaison, Mapping & Research Section.
 K:\BIB\BMAPP\B10\Revised\Internal\Communication\RiverLandingPlan12.DWG

